

# INVOICE

**FROM:**

Christina Adams  
 Mike Dalton Jr. and Associates  
 8191 Wethersfield Drive  
 Germantown, TN 38138

Telephone Number: (901) 674-0239 Fax Number: (901) 309-0051

**TO:**

ROBERT FEOL

E-Mail: robertfeol@gmail.com  
 Telephone Number: (901) 258-6944  
 Alternate Number:

Fax Number:

INVOICE NUMBER	
RF299	
DATES	
Invoice Date:	08/18/2024
Due Date:	
REFERENCE	
Internal Order #:	RF299
Lender Case #:	
Client File #:	
FHA/VA Case #:	
Main File # on form:	RF299
Other File # on form:	
Federal Tax ID:	20-1331252
Employer ID:	

**DESCRIPTION**

Lender: ROBERT FEOL Client: ROBERT FEOL  
 Purchaser/Borrower: N/A  
 Property Address: 299 W Levi Rd  
 City: Memphis  
 County: SHELBY State: TN Zip: 38109  
 Legal Description: LOT# 28 WESTWOOD MEADOWS

**FEES**

**AMOUNT**

DESKTOP APPRAISAL REPORT	150.00
<b>SUBTOTAL</b>	
	150.00

**PAYMENTS**

**AMOUNT**

Check #:	Date:	Description:	
Check #:	Date:	Description:	
Check #:	Date:	Description:	
<b>SUBTOTAL</b>			
<b>TOTAL DUE</b>			<b>\$ 150.00</b>

*Christina W. Adams*

# DESKTOP VALUATION SUMMARY APPRAISAL REPORT

File # RF299  
Loan #

**IDENTIFICATION & MARKET AREA**

Lender/Client Name: ROBERT FEOL Lender/Client Contact: \_\_\_\_\_  
 Lender/Client Address: \_\_\_\_\_  
 Borrower/Applicant: N/A Current Owner: McNeely Shannon L And Suzanne McNeely  
 Subject Property Address: 299 W Levi Rd City: Memphis State: TN ZIP: 38109  
 Census Tract: 0223.10 Map Ref.: MLS 762B County: SHELBY  
 Legal Description: LOT# 28 WESTWOOD MEADOWS  
 Property Type:  SFR  PUD  Condo  Coop  Multifamily  Other: \_\_\_\_\_  
 Interest Appraised:  Fee Simple  Leasehold  Leased Fee  Other (describe) \_\_\_\_\_

Market Value Trend:  Increasing  Stable  Declining  
 Market Area Name: WESTWOOD MEADOWS  
 Typical Market Price Range: \$ 29,000 to \$ 229,000 Predominant: \$ 108,000  
 Typical Market Age Range: 1 yrs. to 71 yrs. Predominant: 60 yrs.

**SALES COMPARISON APPROACH**

FEATURE	SUBJECT	COMPARABLE SALE # 1	COMPARABLE SALE # 2	COMPARABLE SALE # 3
Address	299 W Levi Rd Memphis, TN 38109	3807 Glenburee St Memphis, TN 38109	3838 Ford Rd Memphis, TN 38109	3567 Daggett Rd Memphis, TN 38109
Proximity to Subject		0.37 miles NW	0.43 miles W	0.61 miles N
Sales Price	\$	\$ 125,000	\$ 130,000	\$ 107,000
Price/Gross Living Area	\$ /Sq. Ft.	\$ 127.03 /Sq. Ft.	\$ 107.44 /Sq. Ft.	\$ 132.43 /Sq. Ft.
Date of Sale		07/08/2024	07/30/2024	11/15/2023
Location	URBAN	URBAN	URBAN	URBAN
Site Size	9482 sf	6900 sf	10400 sf	6331 sf
Site View	RESIDENTIAL	RESIDENTIAL	RESIDENTIAL	RESIDENTIAL
Design (Style)	TRAD/1.0 STY	TRAD/1.0 STY	TRAD/1.0 STY	TRAD/1.0 STY
Age (yrs.)	64	54	60	68
Condition	AVERAGE/GOOD	AVERAGE/GOOD	AVERAGE/GOOD	AVERAGE/GOOD
Above Grade	Total Rooms Bedrooms Bath(s)	Total Rooms Bedrooms Bath(s)	Total Rooms Bedrooms Bath(s)	Total Rooms Bedrooms Bath(s)
Room Count	6 3 1.0	6 3 1.0	5 4 1.0	5 3 1.0
Gross Living Area	1,263 Sq. Ft.	984 Sq. Ft.	1,210 Sq. Ft.	808 Sq. Ft.
Basement	N/A	N/A	N/A	N/A
Heating/Cooling	CENTRAL H&A	CENTRAL H&A	CENTRAL H&A	CENTRAL H&A
Garage/Carport	1 ATTACHED CARPORT	PAD ONLY	PAD ONLY	PAD ONLY
Porch, Patio, Deck, etc.	STOOP/PATIO	STOOP	STOOP	STOOP
<b>Overall Comparison to Subject Property</b>		<input type="checkbox"/> Superior <input checked="" type="checkbox"/> Similar <input type="checkbox"/> Inferior	<input type="checkbox"/> Superior <input checked="" type="checkbox"/> Similar <input type="checkbox"/> Inferior	<input type="checkbox"/> Superior <input checked="" type="checkbox"/> Similar <input type="checkbox"/> Inferior

**RELATIVE COMPARISON ANALYSIS**

See attached addenda.

The appraiser has researched the sales and listing history of the subject property for the past three years:

- The subject has not transferred ownership or been listed for sale during this period.  
 The subject was  sold  listed for \$ 90,000 on (date) 03/07/2024.  
 sold  listed for \$ \_\_\_\_\_ on (date) \_\_\_\_\_.

Comments: THE SUBJECT WAS LISTED ON 03/07/2024 FOR \$90,000 AND WITHDRAWN ON 03/14/2024.

Opinion of Market Value is \$ 140,000, as of 08/18/2024, which is the effective date of this report.

**CERTIFICATIONS AND LIMITING CONDITIONS**

**The undersigned appraiser has performed a desktop valuation of the subject property. No physical inspection of the subject property was performed.**

**PURPOSE OF APPRAISAL:** The purpose of this appraisal is to estimate the market value of the real property that is the subject of this report based upon a qualitative sales comparison analysis for use in a mortgage finance transaction.

**INTENDED USE:** This appraisal is intended for use only by the client and/or its subsidiaries. The purpose of this appraisal is to help the client analyze the risk associated with making a loan on the subject property.

**INTENDED USER(S):** The intended user(s) of this appraisal report is the Lender/Client named herein, or its successors and assigns.

**HIGHEST AND BEST USE:** The Highest and Best Use of the subject property is assumed to be its present use; that is, one-four (1-4) family residential use.

**DEFINITION OF MARKET VALUE:** The most probable price which a property should bring in a competitive and open market under all conditions requisite to a fair sale, the buyer and seller, each acting prudently, knowledgeably and assuming the price is not affected by undue stimulus. Implicit in this definition is the consummation of a sale as of a specified date and the passing of title from seller to buyer under conditions whereby: (1) buyer and seller are typically motivated; (2) both parties are well informed or well advised, and acting in what they consider their own best interests; (3) a reasonable time is allowed for exposure in the open market; (4) payment is made in terms of cash in U.S. dollars or in terms of financial arrangements comparable thereto; and (5) the price represents the normal consideration *Christina W. Adams* affected by special or creative financing or sales concession granted by anyone associated with the sale.

CERTIFICATIONS AND LIMITING CONDITIONS

**SCOPE OF WORK:** The scope of this appraisal consists of identifying the characteristics of the subject property that are relevant to the purpose and intended use of the appraisal. This may be accomplished by reviewing public record data, prior appraisal or other documentation from a disinterested source and which is considered reliable from the appraiser's perspective. Unless otherwise noted in the appraisal, no interior or exterior inspection of the subject property has been made. In developing this appraisal, the appraiser has incorporated only the Sales Comparison approach. The appraiser has excluded the Cost and Income approaches as not being relevant, given the agreed upon Scope of Work. The appraiser has determined that this appraisal process is not so limited that the results of the assignment are no longer credible, and the client agrees that the limited service is appropriate given the intended use. The data sources for the comparable sales may include public record data services, multiple listing services, automated valuation models and/or other data sources that become available. The confirmation of comparable sale data, i.e. closed sale documentation and property characteristics, is via public data sources only. The appraiser has not viewed the sales in the field. The data is collected, verified and analyzed, in accordance with the scope of work identified and the intended use of the appraisal. The appraiser acknowledges that an estimate of a reasonable time for the exposure in the open market is a condition in the definition of market value. The subject's marketing time is assumed to be typical for the subject's market area unless otherwise stated.

In the absence of an inspection, the appraiser has made some basic assumptions, including the following:

1. The subject property is assumed to be in average overall condition and generally conforms to the neighborhood in terms of style, condition and construction materials.
2. There are no adverse environmental conditions (hazardous wastes, toxic substances, etc.) present in the improvements, on the site, or in the immediate vicinity of the subject property.
3. There are no significant discrepancies between the public record information or other data sources and the existing site or improvements.

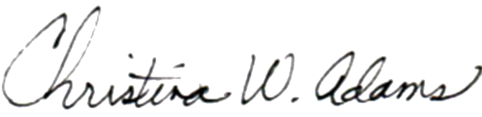
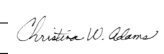
**ANALYSIS OF ANY CURRENT AGREEMENT OF SALE, PRIOR SALE WITHIN THREE YEARS AND RECONCILIATION:** Unless otherwise noted, the appraiser has no knowledge of any current agreement of sale nor any current or past listing agreement. Prior sales of the subject property within three years of the effective date of this appraisal have been researched and reported, if available from public record sources. The appraiser has reconciled the quality and quantity of data available into an Opinion of Market Value, in accordance with the intended use and scope of work.

**STATEMENT OF CONTINGENT AND LIMITING CONDITIONS:** The Appraiser's Certification that appears in this report is subject to the following conditions:

1. The appraiser will not be responsible for matters of a legal nature that affect the subject property.
2. The appraiser assumes the title is good and marketable and, therefore, will not render any opinions about the title. The property is appraised on the basis of it being under responsible ownership.
3. The appraiser will not give testimony or appear in court because he or she performed this appraisal unless specific arrangements to do so have been made beforehand.
4. Except as noted herein, the appraiser has not made an exterior or interior inspection of the subject property. The appraiser assumes that there are no adverse conditions associated with the improvements or the subject site. Unless otherwise stated in this report, the appraiser has no knowledge of any hidden or apparent conditions of the property or adverse environmental conditions (including the presence of hazardous wastes, toxic substances, etc.) present in the improvements, on the site or in the immediate vicinity that would make property more or less valuable, and has assumed that there are no such conditions. The appraiser makes no guarantees or warranties, express or implied, regarding the condition of the property. The appraiser assumes that the improvements are in average condition. The appraiser will not be responsible for any such conditions that do exist or for any engineering or testing that might be required to discover whether such conditions exist. Because the appraiser is not an expert in the field of environmental hazards, the appraisal report may not be considered an environmental assessment of the property.
5. The appraiser obtained the information, estimates, and opinions that were expressed in the appraisal report from sources that he or she considers reliable and has no reason to believe them to be other than true and correct. The appraiser does not assume responsibility for the accuracy of such items that were furnished by other parties.
6. The appraiser will not disclose the content of the appraisal report except as provided for in the Uniform Standards of Professional Appraisal Practice.

**APPRAISER'S CERTIFICATION:** The appraiser certifies, to the best of my knowledge and belief:

1. The statements of fact contained in this report are true and correct.
2. The reported analyses, opinions and conclusions are limited only by the reported assumptions and limiting conditions, and are my personal, impartial, and unbiased professional analyses, opinions and conclusions.
3. I have no present or prospective interest in the property that is the subject of this report, and no personal interest with respect to the parties involved.
4. I have no bias with respect to the property that is the subject of this report or to the parties involved with this assignment.
5. My engagement in this assignment was not contingent upon the development or reporting of predetermined results.
6. My compensation for completing this assignment is not contingent upon the development or reporting of a predetermined value or direction in value that favors the

<p><b>ADDRESS OF PROPERTY APPRAISED:</b>                  299 W Levi Rd                  Memphis, TN 38109</p> <p><b>OPINION OF VALUE OF THE SUBJECT PROPERTY:</b> \$ 140,000</p> <p><b>EFFECTIVE DATE OF APPRAISAL:</b> 08/18/2024                  esign.alamode.com/verify/2024/Serial:32BDD928</p>	<p><b>LENDER/CLIENT:</b>                  Contact: _____                  Company Name: <u>ROBERT FEOL</u>                  Company Address: _____</p>
<p><b>APPRAISER:</b>                  Signature: </p> <p>Name: <u>Christina W Adams</u>                  Company Name: <u>Mike Dalton Jr. and Associates</u>                  Company Address: <u>8191 WETHERSFIELD DRIVE</u>  <u>GERMANTOWN, TN 38138</u></p> <p>Date of Report/Signature: <u>08/18/2024</u>                  License or Certification #: <u>3514</u>                  Designation: _____ ST: <u>TN</u>                  Expiration Date of Certification or License: <u>12/31/2025</u></p>	<p><b>SUPERVISORY or CO-APPRAISER (if applicable):</b>                  Signature: _____</p> <p>Name: _____                  Company Name: _____                  Company Address: _____</p> <p>Date of Report/Signature: _____                  License or Certification #: _____                  Designation: _____ ST: _____                  Expiration Date of Certification or License: _____  </p>

### Supplemental Addendum

File No. RF299

Borrower	N/A				
Property Address	299 W Levi Rd				
City	Memphis	County	SHELBY	State	TN Zip Code 38109
Lender/Client	ROBERT FEOL				

**1 • Desktop Valuation Appraisal Summary Report: Sales Comparison Comments**

2 THE SUBJECT HAS NOT BEEN PHYSICALLY INSPECTED. AN EXTRAORDINARY ASSUMPTION IS MADE THAT THE  
3 SUBJECT IS IN AVERAGE TO GOOD CONDITION OR WILL BE AFTER ANY NECESSARY REPAIRS/REHAB. THREE  
4 COMPARABLE SALES ARE LISTED IN THIS REPORT THAT HAVE SOLD WITHIN THE SUBJECT'S SURROUNDING  
5 MARKET AREA. COMPS 1-3 ARE THE MOST RECENT COMPARABLE SALES AVAILABLE AND SOLD IN THE LAST YEAR.  
6 MANY SALES WERE RESEARCHED FOR THIS APPRAISAL REPORT AND THE SELECTED COMPS ARE CONSIDERED  
7 TO BE THE BEST AVAILABLE AT THIS TIME.

8  
9 SALES ACTIVITY HAS STABILIZED WHILE INVENTORY LEVELS HAVE DECLINED. PRICE TRENDS HAVE FLUCTUATED  
10 YET OVERALL APPEAR FAIRLY STABLE, WITH A INCREASE IN THE LAST SIX MONTHS. MARKET TIMES FOR  
11 COMPETITIVELY PRICED HOMES HAVE REMAINED UNDER 3 MONTHS.

12  
13 THE PHYSICAL DATA WAS TAKEN FROM THE ASSESSOR (MAARDATA.ORG), AND THE CLIENT. AN EXTRAORDINARY  
14 ASSUMPTION IS MADE THAT ALL DATA IS ACCURATE.

15  
16

*Christina W. Adams*

# LICENSE



STATE OF TENNESSEE  
DEPARTMENT OF  
COMMERCE AND INSURANCE  
  
CHRISTINA WILEY ADAMS



ID NUMBER: 3514  
LIC STATUS: ACTIVE  
EXPIRATION DATE: December 31, 2025

36735

TENNESSEE REAL ESTATE APPRAISER COMMISSION  
CERTIFIED RESIDENTIAL REAL ESTATE APPRAISER  
THIS IS TO CERTIFY THAT ALL REQUIREMENTS  
OF THE STATE OF TENNESSEE HAVE BEEN MET

ATTN:MIKE F DALTON JR & ASSOC.  
CHRISTINA WILEY ADAMS  
6204 MORAY COVE  
MEMPHIS TN 38119

## State of Tennessee

TENNESSEE REAL ESTATE APPRAISER COMMISSION  
CERTIFIED RESIDENTIAL REAL ESTATE APPRAISER  
CHRISTINA WILEY ADAMS

*This is to certify that all requirements of the State of Tennessee have been met.*



IN-1313  
DEPARTMENT OF  
COMMERCE AND INSURANCE

ID NUMBER: 3514  
LIC STATUS: ACTIVE  
EXPIRATION DATE: December 31, 2025

*Christina W. Adams*



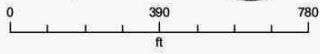
# Aerial Map



**MELVIN BURGESS, ASSESSOR  
SHELBY COUNTY, TENNESSEE**

DISCLAIMER: THIS MAP IS FOR PROPERTY ASSESSMENT PURPOSES ONLY. IT IS NOT CONCLUSIVE AS TO LOCATION OF PROPERTY OR LEGAL OWNERSHIP AND THEREFORE, SHOULD NOT BE RELIED UPON AS A REPRESENTATION OF ANY PROPERTY FOR ANY PURPOSE.

MAP DATE: August 18, 2024



*Christina W. Adams*

Serial# 32BDD928  
esign.alamode.com/verify



### Location Map

Borrower	N/A				
Property Address	299 W Levi Rd				
City	Memphis	County	SHELBY	State	TN Zip Code 38109
Lender/Client	ROBERT FEOL				



*Christina W. Adams*